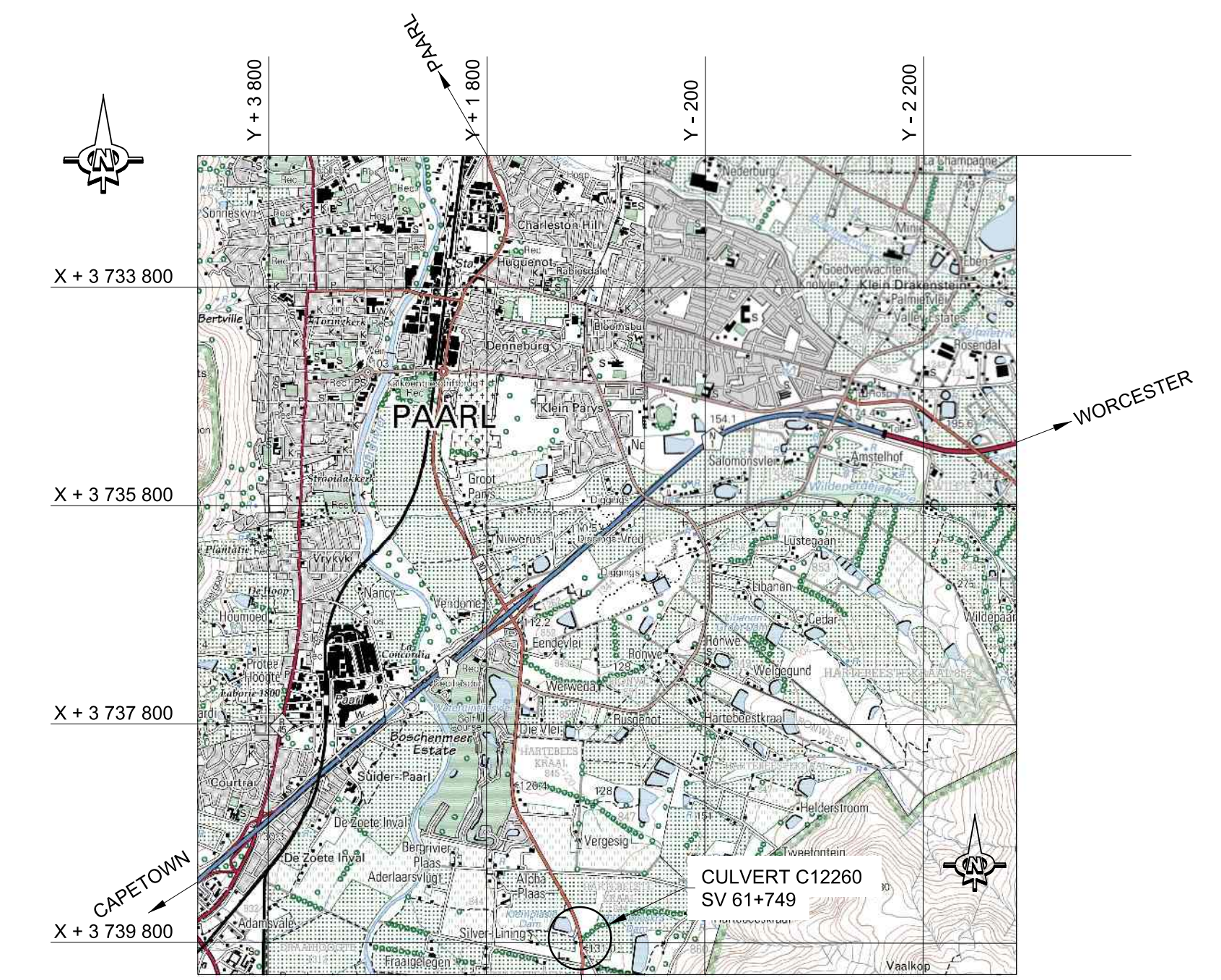
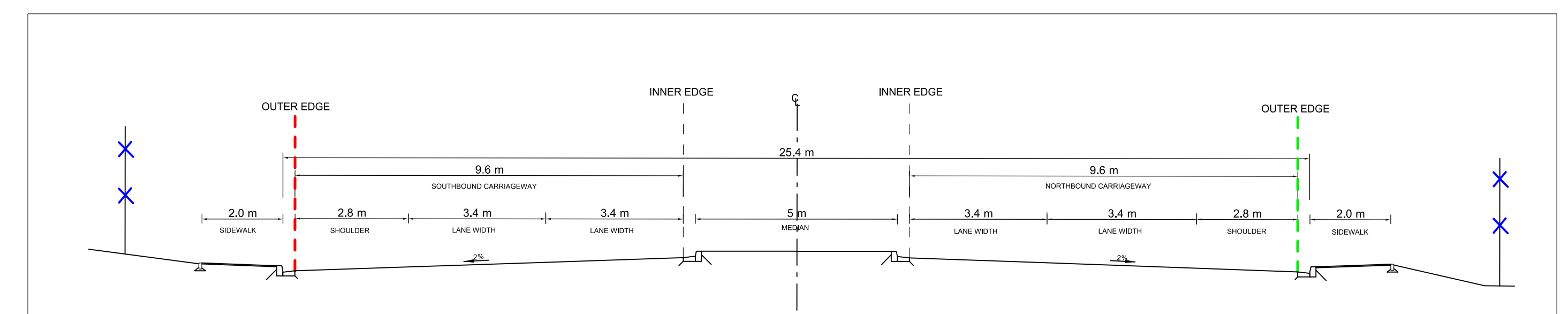
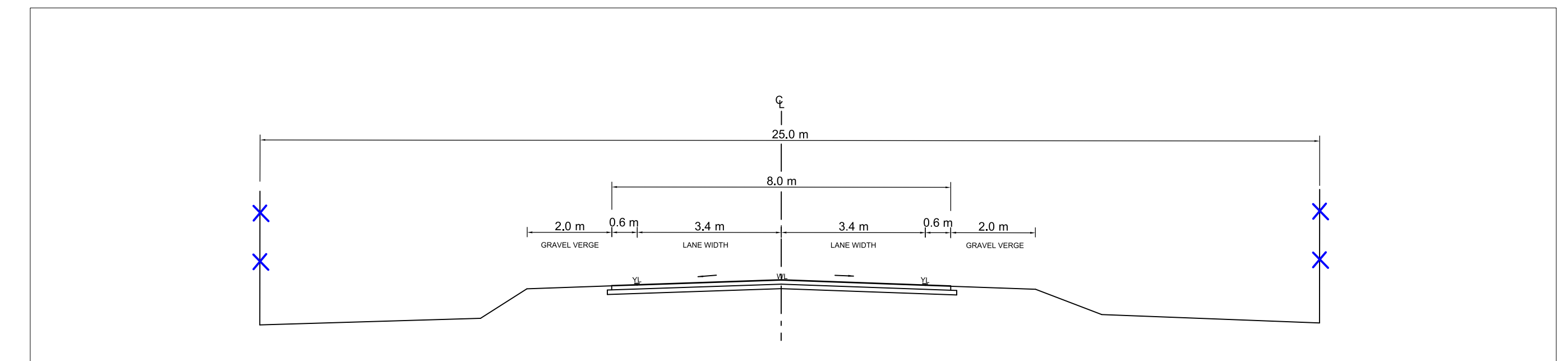




LOCALITY PLAN
SCALE 1:500



KEY PLAN
SCALE 1:50 000



CO-ORDINATE LIST			
POINT No.	CHAINAGE	X CO-ORDINATE	Y CO-ORDINATE
METRIC L ₀ 19° WGS84			
C1	61+749	3 739 758.55	930.12
C2	61+749	3 739 761.24	945.74
C3	61+749	3 739 764.13	962.54

LIST OF DRAWINGS		
STRUCTURE PLAN No.	WCG INDEX No.	DESCRIPTION
12260-01	A93/682	SITE PLAN
12260-02	A93/683	GENERAL ARRANGEMENT
12260-03	A93/684	CONCRETE DETAIL
12260-04	A93/685	REINFORCEMENT DETAIL SHEET 1 OF 4
12260-05	A93/686	REINFORCEMENT DETAIL SHEET 2 OF 4
12260-06	A93/687	REINFORCEMENT DETAIL SHEET 3 OF 4
12260-07	A93/688	REINFORCEMENT DETAIL SHEET 4 OF 4
12260-08	A93/689	BENDING SCHEDULE SHEET 1 OF 2
12260-09	A93/690	BENDING SCHEDULE SHEET 2 OF 2

NO.	DATE	ADDITIONS AND AMENDMENTS	DESIGNED BY:	MNCEDI OJI
VI	12/12/19		CHECKED BY:	WESSEL LOURENS
			DRAWN BY:	MNCEDI OJI
			CHECKED BY:	WESSEL LOURENS



PROJECT DESIGN CO-ORDINATOR
 DATE:

WESTERN CAPE GOVERNMENT
 DEPARTMENT OF TRANSPORT AND PUBLIC WORKS

APPROVED
 THIS APPROVAL IS FOR PROCEDURAL AND ADMINISTRATIVE REVIEW PURPOSES ONLY AND DOES NOT ATTRACT LEGAL LIABILITY OF ANY KIND FROM WHATSOEVER OR HOWEVER ARISING.
 PROVINCIAL ROADS ENGINEER
 DATE:

PROPOSED CULVERT REPLACEMENT 12260 ON MAIN ROAD 201 AT KM 61,749
SITE PLAN

P.R.'S FILE No. TPW 16/6/41/14 - MR0201	SCALE AS SHOWN
CONTRACT No. C1120	WCG STRUCTURE PLAN No. 12260-01
ORIGINAL PAPER SIZE A0	WCG INDEX No. A93/682
	VI